



KING COUNTY

1200 King County Courthouse
516 Third Avenue
Seattle, WA 98104

Signature Report

June 19, 2006

Ordinance 15529

Proposed No. 2006-0252.2

Sponsors Ferguson

1 AN ORDINANCE implementing the district court
2 redistricting committee's amendment to the districting plan
3 for the 2006 primary and general elections and amending the
4 district court plan to increase the number of electoral
5 divisions from three to five for those and subsequent
6 elections; making technical corrections; and amending
7 Ordinance 9282, Section 1, as amended, and K.C.C.
8 2.68.010, Ordinance 8935, Section 4, as amended, and
9 K.C.C. 2.68.070, Ordinance 9427, Section 7, as amended,
10 and K.C.C. 2.68.078 and Ordinance 10476, Section 2, as
11 amended, and K.C.C. 2.68.085.

12
13

14 BE IT ORDAINED BY THE COUNCIL OF KING COUNTY:

15 SECTION 1. Ordinance 9282, Section 1, as amended, and K.C.C. 2.68.010 are
16 each hereby amended to read as follows:

17 The King County district courts shall be administered by a presiding judge elected
18 according to ~~((ARLJ5))~~ GR 29. The powers and duties of the presiding judge shall be
19 those in ~~((ARLJ5(b)))~~ GR 29 and shall specifically include the power to temporarily
20 reassign judges from one electoral district to another to ensure the expeditious and
21 efficient handling of all cases and equal distribution of the workload among the several
22 judges.

23 SECTION 2. Ordinance 8935, Section 4, as amended, and K.C.C. 2.68.070 are
24 each hereby amended to read as follows:

25 A. There is created a single district court, whose boundaries are all the area
26 within the boundaries of King County, including the centerline of Puget Sound and all of
27 the current city of Bothell, as a joint district court district established under RCW
28 3.38.060 and named the district court of the state of Washington in and for the district of
29 King County.

30 B. Effective January 1, 2007, ~~((F))~~the number of judges of the King County
31 district court is ~~((twenty-six))~~ twenty-one full-time judges.

32 C. The ~~((2004))~~ 2005 population of King County is one million ~~((six hundred~~
33 ~~eighty-five thousand six hundred))~~ eight hundred eight thousand three hundred.

34 D. The location of the central office of the King County district court is the King
35 County Courthouse, Seattle, Washington.

36 E. There are eight court facilities within the unified district located as follows:

- 37 1. ~~((South division:~~
38 a. ~~City of Kent;~~ and

39 ~~b. City of Burien with additional facilities in the vicinity of Vahson business~~
40 ~~district;~~

41 ~~2. East division:~~

42 ~~a. City of Bellevue;~~

43 ~~b. City of Issaquah;~~

44 ~~c. City of Mercer Island;~~

45 ~~d. City of Redmond; and~~

46 ~~e. City of Shoreline))~~ Southeast division: City of Kent (Aukeen and Regional
47 Justice Center);

48 2. Southwest division: City of Burien with additional facilities in the vicinity of
49 Vashon business district;

50 3. Northeast division:

51 a. City of Bellevue;

52 b. City of Issaquah; and

53 c. City of Redmond;

54 4. Shoreline division: City of Shoreline; and

55 ~~((3-))~~ 5. West division: City of Seattle.

56 F. The administrative records of the King County district court shall be
57 maintained at the central office or in a location designated by the presiding judge. Court
58 records shall be located at the respective court facilities or in a location designated by the
59 presiding judge.

60 G. The number and location of district court commissioners shall be as
61 authorized, together with such additional court commissioners as the district court may
62 require.

63 SECTION 3. Ordinance 9427, Section 7, as amended, and 2.68.078 are each
64 hereby amended to read as follows:

65 The number of judges to be elected in each of the electoral districts within the
66 single King County district court shall be as follows:

- 67 A. (~~South~~ ~~11~~
- 68 B. ~~East~~ ~~10~~
- 69 C. ~~West~~ ~~5~~) Southeast 5;
- 70 B. Southwest 5;
- 71 C. Northeast 5;
- 72 D. Shoreline 1; and
- 73 E. West 5.

74 SECTION 4. Ordinance 10476, Section 2, as amended, and K.C.C. 2.68.085 are
75 each hereby amended to read as follows:

76 A. The west electoral district shall be all of the area within the line described in
77 subsection B of this section. The boundaries of the other electoral districts shall consist of
78 the election precincts contained in subsections C, through ~~(D)~~ F. of this section. The
79 precincts listed in this section consist of election precincts that have been established by the
80 King County council under K.C.C. 1.12.010.

81 B. West electoral district. All of the area within the boundary of the city of Seattle
 82 which includes to the centerline of the waters of Puget Sound and the centerline of Lake
 83 Washington.

84 C. The boundaries of the ((south)) southeast electoral district shall consist of the
 85 following election precincts:

((AKERS	ALG 30-0013	ALG 30-0014	ALG 30-3141
ANGEL CITY	ANGELO	ANTOINE	APOLLO
AQUALINE	AQUAVIEW	ARBOR LAKE	ARIA
ARTHUR	ATKINSON	AUB 30-3486	AUB 31-0042
AUB 31-0046	AUB 31-0048	AUB 31-0049	AUB 31-0050
AUB 31-0051	AUB 31-0053	AUB 31-0054	AUB 31-0058
AUB 31-0062	AUB 31-0063	AUB 31-0064	AUB 31-0065
AUB 31-0067	AUB 31-0069	AUB 31-0070	AUB 31-0080
AUB 31-0081	AUB 31-0082	AUB 31-0083	AUB 31-2702
AUB 31-2703	AUB 31-3299	AUB 31-3335	AUB 31-3405
AUB 31-3476	AUB 31-3477	AUB 47-0041	AUB 47-0045
AUB 47-0047	AUB 47-0055	AUB 47-0056	AUB 47-0059
AUB 47-0072	AUB 47-0073	AUB 47-0074	AUB 47-0078
AUB 47-0328	AUB 47-2478	AUB 47-2551	AUB 47-2700
AUB 47-2701	AUB 47-2723	AUB 47-2729	AUB 47-3187
AUB 47-3324	AUB 47-3413	AUB 47-3455	AUBURNDALE
AVALON	BAKER	B-D 05-0239	B-D 05-2407
B-D 05-2413	B-D 47-0240	B-D 47-3310	B-D 47-3463
BENSON	BERNADETTE	BERNICE	BERRYDALE
BETTY	BEVERLY	BIG SOOS	BILOXI
BIRCH	BITTERROOT	BLACK RIVER	BOISE
BORMAN	BRIAR	BRIGID	BRINN
BRITTANY	BROKEN HILL	BROOKS	BRYAN
BRYN MAWR	BUR 11-0009	BUR 11-0289	BUR 11-0298

Ordinance 15529

BUR 11-0377	BUR 11-0562	BUR 11-0824	BUR 11-0957
BUR 33-0094	BUR 33-0251	BUR 33-0281	BUR 33-0476
BUR 33-0515	BUR 33-0710	BUR 33-0729	BUR 33-1067
BUR 33-1155	BUR 33-1229	BUR 34-0025	BUR 34-0276
BUR 34-0295	BUR 34-0311	BUR 34-0344	BUR 34-0381
BUR 34-0402	BUR 34-0465	BUR 34-0489	BUR 34-0524
BUR 34-0560	BUR 34-0699	BUR 34-0846	BUR 34-0848
BUR 34-1032	BUR 34-1057	BUR 34-1058	BUR 34-1059
BUR 34-1116	BUR 34-1136	BUR 34-1150	BUR 34-1192
BUR 34-1064	BUR 34-1081	BUR 34-1082	BUR 34-1104
BUR 34-1219	BURTON	CADDIS	CALHOUN
CAMELOT	CAMPBELL HILL	CANDLEWOOD	CARPENTER
CARRIAGE	CARRIAGE LANE	CASA	CEDAR PARK
CEDAR RIVER	CHAUTAUQUA	CHINOOK	CHRISTOPHER
CLAY	CLOVER	COALFIELD	COLLEGE HEIGHT
COLVOS	CONNAUGHT	CORNELL	COV-05-1203
COV 47-0279	COV 47-0313	COV 47-0566	COV 47-1127
COV 47-1145	COV 47-1153	COV 47-2390	COV 47-2586
COV 47-2711	COV 47-2843	COV 47-2982	COV 47-3244
COV 47-3279	COV 47-3365	COVE	CROSS
CROW	CROWN	CUMBERLAND	CYPRESS
DANIEL	DARWOOD	DELORIS	DENVER
DES 30-0954	DES 30-3364	DES 33-0016	DES 33-0272
DES 33-0297	DES 33-0360	DES 33-0361	DES 33-0362
DES 33-0363	DES 33-0364	DES 33-0366	DES 33-0367
DES 33-0437	DES 33-0532	DES 33-0668	DES 33-0682
DES 33-0864	DES 33-0911	DES 33-1071	DES 33-1078
DES 33-1128	DES 33-1146	DES 33-1227	DES 33-2394
DES 33-2395	DES 33-2416	DES 33-2454	DES 33-2455
DES 33-2622	DES 33-2623	DES 33-2624	DES 33-2625

Ordinance 15529

DES 33-2626	DES 33-2627	DES 33-2637	DES 33-2671
DES 33-2672	DES 33-2673	DES 33-2674	DES 33-2820
DES 33-3131	DES 33-3170	DES 33-3277	DEVILLE
DILWORTH	DOCKTON	DOLLOFF	DOLPHIN
DORRE DON	EARLINGTON	EASTWOOD	ELIZABETH
ELLIOTT	ENM 31-0409	ENM 31-0410	ENM 31-0411
ENM 31-0413	ENM 31-0414	ENM 31-0415	ENM 31-0416
ENM 31-0417	ENM 31-0418	ENM 31-0419	ENM 31-3246
ENM 31-3247	ENM 31-3248	ENM 31-3414	ENM 31-3492
EVERGREEN	EXCALIBUR	FAIRGLEN	FAIRHAVEN
FAIRMONT	FAIRVILLE	FAIRWEATHER	FAIRWOOD
FALCON	FARGO	FARLEY	FED 30-2988
FED 30-2990	FED 30-2991	FED 30-2992	FED 30-2993
FED 30-2994	FED 30-2995	FED 30-2996	FED 30-2999
FED 30-3000	FED 30-3001	FED 30-3002	FED 30-3003
FED 30-3004	FED 30-3005	FED 30-3006	FED 30-3007
FED 30-3008	FED 30-3010	FED 30-3011	FED 30-3012
FED 30-3013	FED 30-3014	FED 30-3015	FED 30-3017
FED 30-3018	FED 30-3019	FED 30-3020	FED 30-3021
FED 30-3022	FED 30-3023	FED 30-3024	FED 30-3025
FED 30-3026	FED 30-3027	FED 30-3028	FED 30-3029
FED 30-3030	FED 30-3031	FED 30-3032	FED 30-3033
FED 30-3034	FED 30-3035	FED 30-3036	FED 30-3037
FED 30-3038	FED 30-3039	FED 30-3040	FED 30-3041
FED 30-3042	FED 30-3043	FED 30-3044	FED 30-3045
FED 30-3046	FED 30-3047	FED 30-3048	FED 30-3049
FED 30-3050	FED 30-3051	FED 30-3052	FED 30-3053
FED 30-3054	FED 30-3055	FED 30-3056	FED 30-3077
FED 30-3078	FED 30-3079	FED 30-3080	FED 30-3085
FED 30-3086	FED 30-3087	FED 30-3088	FED 30-3089

Ordinance 15529

FED 30 3090	FED 30 3091	FED 30 3092	FED 30 3093
FED 30 3094	FED 30 3095	FED 30 3096	FED 30 3097
FED 30 3098	FED 30 3110	FED 30 3234	FED 30 3235
FED 30 3236	FED 30 3237	FED 30 3238	FED 30 3289
FED 30 3301	FED 30 3305	FED 30 3372	FED 30 3395
FINDLEY	FISHER	FOOTHILLS	FOREST
FOUR LAKES	FRANCIS	FRANKLIN	FRATER
FREEDOM	FRUITLAND	FULLER	GAILE
GALAHAD	GENEVA	GLASGOW	GLENCARIN
GLENDALE	GLENMAR	GLENWOOD	GRANDVIEW
GRASS LAKE	GREEN RIVER	GREEN VALLEY	GREENE
GRIFFITH	GUENEVERE	HAM LAKE	HANK
HANSEN	HAWK	HAWKEYE	HAZELWOOD
HEIGHTS	HERON	HILLCREST	HIRAM
HOBART	HOLM LAKE	HUCKLEBERRY	HUSKY
IDA	ILLAHEE	IMPALA	IOWA
IRMA	JACQUELINE	JEFFERSON	JENKINS
JOVITA	JUNIPER	JUTLAND	KANGLEY
KELLY	KEN 05 3462	KEN 33 0270	KEN 33 0575
KEN 33 0576	KEN 33 0577	KEN 33 0578	KEN 33 0580
KEN 33 0581	KEN 33 0582	KEN 33 0583	KEN 33 0585
KEN 33 0586	KEN 33 0587	KEN 33 0588	KEN 33 0590
KEN 33 0591	KEN 33 0592	KEN 33 0593	KEN 33 0594
KEN 33 0595	KEN 33 0596	KEN 33 0597	KEN 33 0598
KEN 33 0599	KEN 33 0601	KEN 33 0603	KEN 33 1055
KEN 33 2426	KEN 33 2443	KEN 33 2567	KEN 33 2569
KEN 33 2570	KEN 33 2618	KEN 33 2699	KEN 33 2842
KEN 33 2864	KEN 33 3172	KEN 33 3174	KEN 33 3188
KEN 33 3189	KEN 33 3232	KEN 33 3274	KEN 33 3332
KEN 33 3362	KEN 33 3378	KEN 33 3445	KEN 33 3446

Ordinance 15529

KEN 33-3447	KEN 47-0238	KEN 47-0246	KEN 47-0482
KEN 47-0498	KEN 47-0600	KEN 47-0662	KEN 47-0753
KEN 47-0798	KEN 47-0835	KEN 47-0910	KEN 47-1151
KEN 47-2403	KEN 47-2477	KEN 47-2490	KEN 47-2568
KEN 47-2585	KEN 47-2599	KEN 47-2667	KEN 47-2704
KEN 47-2834	KEN 47-2838	KEN 47-2939	KEN 47-2985
KEN 47-3180	KEN 47-3184	KEN 47-3190	KEN 47-3275
KEN 47-3323	KEN 47-3344	KEN 47-3352	KEN 47-3375
KEN 47-3402	KEN 47-3408	KEN 47-3493	KILLARNEY
KINGSTON	KNIGHTS	KRAIN	LAKE DESIRE
LAKE MORTON	LAKE YOUNGS	LAKELAND	LAKERIDGE
LANGSTON	LEA HILL	LEAH	LINCOLN
LINDA	LISABEULA	LITTLE SOOS	LOIS
LUND	LYDIA	LYNN	MADISON
MAPLE GLEN	MAPLE HILLS	MAPLEWOOD	MARDI GRAS
MARGARET	MARIAN	MATHESON	MATILDA
MAURY	MAY VALLEY	MCCAULEY	MCCOY
MCDIVITT	MCDONALD	MCKINLEY	MEAKIM
MEATH	MERGANSER	MERLIN	MERRIHILL
MIL 30-3146	MILDRED	MILITARY ROAD	MILL CREEK
MILWAUKEE	MIST	MONEYSMITH	MONTEREY
MORGAN	MORRIS	MORTON	MUCKLESHOOT
M-V 05-0528	M-V 05-0697	M-V 05-1218	M-V 05-2614
M-V 05-2748	M-V 05-2841	M-V 05-2857	M-V 05-3242
M-V 05-3245	M-V 05-3272	M-V 05-3322	M-V 05-3366
M-V 05-3367	M-V 05-3368	M-V 05-3369	M-V 05-3373
M-V 05-3482	M-V 05-3510	M-V 47-3461	NAILA
NATHAN	NEUWALKUM	NEW ORLEANS	NPK 33-0849
NPK 33-0851	NPK 33-0852	NPK 33-0853	NPK 33-0854
NPK 33-0855	NPK 33-0856	NPK 33-0857	NPK 33-2474

Ordinance 15529

NPK 33-2644	NPK 33-2645	NPK 33-2646	NPK 33-2647
ODONNELL	OLSON	ORCHARD	OSCEOLA
PAC 30-0885	PAC 30-0886	PAC 30-0887	PAC 30-2856
PAC 31-3487	PANTHER LAKE	PATRICIA	PEGGY
PETROVITSKY	PHOEBE	PIPELINE	PLAINS
PLATO	PORTAGE	POTLATCH	PTARMIGAN
QUARTERMASTER	RAINIER	RAVENSDALE	RED MILL
REGAL	RENHILL	RIVERSIDE	RIVERTON
RNT 11-0962	RNT 11-0966	RNT 11-0967	RNT 11-0970
RNT 11-0971	RNT 11-0973	RNT 11-0975	RNT 11-0978
RNT 11-0979	RNT 11-0980	RNT 11-0981	RNT 11-0984
RNT 11-0985	RNT 11-0986	RNT 11-0988	RNT 11-0990
RNT 11-0992	RNT 11-0996	RNT 11-0997	RNT 11-0998
RNT 11-1002	RNT 11-1004	RNT 11-1006	RNT 11-1008
RNT 11-1012	RNT 11-1015	RNT 11-2472	RNT 11-2581
RNT 11-2582	RNT 11-2607	RNT 11-2739	RNT 11-2815
RNT 11-2844	RNT 11-2845	RNT 11-2854	RNT 11-3223
RNT 11-3359	RNT 37-0965	RNT 37-0969	RNT 37-0982
RNT 37-0991	RNT 37-0999	RNT 37-1000	RNT 37-3154
RNT 41-0964	RNT 41-0983	RNT 41-0989	RNT 41-0993
RNT 41-0994	RNT 41-0995	RNT 41-1007	RNT 41-1010
RNT 41-1011	RNT 41-1017	RNT 41-1018	RNT 41-2475
RNT 41-2583	RNT 41-2816	RNT 41-3162	RNT 41-3224
RNT 41-3287	RNT 41-3404	RNT 41-3438	ROGER
ROSEBURG	ROSEMARY	ROUNDTABLE	ROWAN
RUDDELL	RUSH	RUSS	SALMON CREEK
SAWYER	SEALTH	SEAVIEW	SEDGE
SELLECK	SERENE	SERENIDAD	SET 11-3102
SET 11-3107	SET 33-1031	SET 33-3057	SET 33-3058
SET 33-3059	SET 33-3060	SET 33-3061	SET 33-3062

Ordinance 15529

SET 33-3063	SET 33-3064	SET 33-3065	SET 33-3066
SET 33-3068	SET 33-3069	SET 33-3070	SET 33-3071
SET 33-3072	SET 33-3073	SET 33-3074	SET 33-3075
SET 33-3076	SET 33-3081	SET 33-3099	SET 33-3100
SET 33-3101	SET 33-3104	SET 33-3105	SET 33-3111
SET 33-3112	SHADOW LAKE	SHAMROCK	SHAWNEE
SHILOH	SIERRA	SO-HI	SOOS-CREEK
SPIDER LAKE	SPRING GLEN	SPRING LAKE	STACY
STAR LAKE	STOCKTON	SUE CITY	SUNNYWOOD
SWEENEY	SYLVAN	TAHLEQUAH	TAHOMA
TANNER	TANYA	THISTLE	THOMAS
TIMBER	TONY	TOTEM	TROUT LAKE
TUK 11-1164	TUK 11-1165	TUK 11-1166	TUK 11-1167
TUK 11-2453	TUK 11-2751	TUK 11-2752	TUK 11-2949
TUK 11-2951	TUK 11-2952	TUK 11-2955	TUK 11-2956
TUK 11-3127	TUK 11-3128	TUK 11-3233	TUK 11-3393
TUK 37-2946	TUK 37-3499	TWIN MAPLES	VALENCIA
VASHON	VEAZIE	VICTORY	VINCA
WABASH	WALLACE	WANDA	WAYNE
WESTWOOD	WHITE CENTER	WHITE RIVER	WINTERWOOD
WOODSIDE	WYNOCHE	WYNONA	

86

D. The boundaries of the east electoral district shall be as follows:

ALDARRA	ALDER SPRINGS	ALDERWOOD	ALLEN
ALPINE	ALTA VISTA	AMES LAKE	AVONDALE
BACUS	BARCLAY	BEA 41-0099	BEAR CREEK
BEL 41-0011	BEL 41-0101	BEL 41-0102	BEL 41-0103
BEL 41-0106	BEL 41-0108	BEL 41-0109	BEL 41-0110
BEL 41-0111	BEL 41-0112	BEL 41-0113	BEL 41-0114

Ordinance 15529

BEL 41-0115	BEL 41-0116	BEL 41-0117	BEL 41-0119
BEL 41-0120	BEL 41-0121	BEL 41-0122	BEL 41-0123
BEL 41-0124	BEL 41-0128	BEL 41-0129	BEL 41-0131
BEL 41-0175	BEL 41-0176	BEL 41-0179	BEL 41-0180
BEL 41-0198	BEL 41-0200	BEL 41-0201	BEL 41-0203
BEL 41-0205	BEL 41-0206	BEL 41-0208	BEL 41-0209
BEL 41-0210	BEL 41-0211	BEL 41-0219	BEL 41-0220
BEL 41-0305	BEL 41-0333	BEL 41-0408	BEL 41-0460
BEL 41-0472	BEL 41-0475	BEL 41-0505	BEL 41-0658
BEL 41-0815	BEL 41-1052	BEL 41-1235	BEL 41-2386
BEL 41-2428	BEL 41-2429	BEL 41-2447	BEL 41-2554
BEL 41-2556	BEL 41-2621	BEL 41-2714	BEL 41-2719
BEL 41-2782	BEL 41-2812	BEL 41-2906	BEL 41-2935
BEL 41-2936	BEL 41-2943	BEL 41-2945	BEL 41-2970
BEL 41-3084	BEL 41-3140	BEL 41-3166	BEL 41-3225
BEL 41-3226	BEL 41-3278	BEL 41-3291	BEL 41-3312
BEL 41-3330	BEL 41-3370	BEL 41-3371	BEL 41-3435
BEL 41-3501	BEL 48-0125	BEL 48-0126	BEL 48-0127
BEL 48-0132	BEL 48-0133	BEL 48-0134	BEL 48-0135
BEL 48-0136	BEL 48-0138	BEL 48-0140	BEL 48-0142
BEL 48-0143	BEL 48-0144	BEL 48-0145	BEL 48-0146
BEL 48-0147	BEL 48-0149	BEL 48-0151	BEL 48-0153
BEL 48-0154	BEL 48-0156	BEL 48-0157	BEL 48-0158

Ordinance 15529

BEL 48-0159	BEL 48-0160	BEL 48-0162	BEL 48-0163
BEL 48-0164	BEL 48-0165	BEL 48-0166	BEL 48-0167
BEL 48-0168	BEL 48-0169	BEL 48-0170	BEL 48-0171
BEL 48-0177	BEL 48-0178	BEL 48-0186	BEL 48-0188
BEL 48-0189	BEL 48-0190	BEL 48-0191	BEL 48-0192
BEL 48-0193	BEL 48-0194	BEL 48-0196	BEL 48-0207
BEL 48-0212	BEL 48-0213	BEL 48-0214	BEL 48-0215
BEL 48-0216	BEL 48-0217	BEL 48-0218	BEL 48-0221
BEL 48-0223	BEL 48-0224	BEL 48-0225	BEL 48-0226
BEL 48-0227	BEL 48-0694	BEL 48-1023	BEL 48-1049
BEL 48-2412	BEL 48-2430	BEL 48-2431	BEL 48-2432
BEL 48-2434	BEL 48-2557	BEL 48-2558	BEL 48-2559
BEL 48-2715	BEL 48-2716	BEL 48-2772	BEL 48-2773
BEL 48-2774	BEL 48-2775	BEL 48-2776	BEL 48-2777
BEL 48-2778	BEL 48-2780	BEL 48-2958	BEL 48-3143
BEL 48-3144	BEL 48-3292	BEL 48-3498	BIG-BEND
BOT 01-0252	BOT 01-0253	BOT 01-0254	BOT 01-0255
BOT 01-0256	BOT 01-0257	BOT 01-0258	BOT 01-0259
BOT 01-0260	BOT 01-0261	BOT 01-0262	BOT 01-2473
BOT 01-2495	BOT 01-2676	BOT 01-2865	BOT 01-3271
BOT 01-3321	BOT 01-3398	BOT 01-3399	BOT 32-3419
BOWOOD	BRIDLE TRAILS	BRONSON	BROOKSHIRE
BROOKSIDE	BROOKTRAILS	BUCKNER	BURGUNDY

Ordinance 15529

CAMAS	CAR-45-0290	CAR-45-3290	CARLYLE
CASCADE VIEW	CEDAR	CEDAR SPRINGS	C-H-48-0321
C-H-48-0322	C-H-48-0323	C-H-48-0324	C-H-48-0325
C-H-48-0326	CHALLENGER	CHAMPAGNE	CHATEAU
CHERRY VALLEY	CHURCHILL	CLEVELAND	COLLEEN
COMPTON	COOPER	CORWIN	COTTAGE BEACH
COTTAGE LAKE	COUGAR MTN	COUNTRYSIDE	DENNY PARK
DIANE	DIPPER	DOUGLAS	DUCHESS
DUTHIE HILL	DUV-45-0389	DUV-45-2959	DUV-45-3218
DUV-45-3219	DUV-45-3481	DUV-45-3502	EASTMONT
EDGEHILL	ELECTRA	ELSIE	ELSOM
ERIN	ERVA	FALL CITY	FILLMORE
FIRLOCK	FOX	FREDRICK	GILMAN
GOLDFINCH	GRIZZLY	GROUSE	GROUSEMONT
HAAS	HAPPY VALLEY	HERMOSA	HIDDEN CREST
HILL	HILLTOP	HI-VALLEY	HI-WOODS
HOLIDAY LAKE	HOLLYMORE	HOLLYWOOD	HOLMES POINT
HORIZON	HORSESHOE	HPT-48-0533	HUNTER
HUTCHINSON	ISABELLA	ISS-05-0543	ISS-05-0544

Ordinance 15529

ISS 05-0545	ISS 05-0546	ISS 05-0547	ISS 05-0548
ISS 05-0550	ISS 05-2409	ISS 05-2461	ISS 05-2602
ISS 05-2806	ISS 05-2807	ISS 05-2929	ISS 05-3138
ISS 05-3206	ISS 05-3464	ISS 05-3503	ISS 05-3504
ISS 41-2401	ISS 41-3145	JANE	JAY
JEAN	JUANITA CREST	KAMIAKIN	KEZELE
KINGLET	KINGSGATE	KINGSGATE RIDG	KINGSWOOD
KIR 32-3422	KIR 45-0616	KIR 45-0618	KIR 45-0619
KIR 45-0620	KIR 45-0622	KIR 45-0623	KIR 45-0624
KIR 45-0627	KIR 45-0629	KIR 45-0630	KIR 45-0631
KIR 45-0632	KIR 45-0633	KIR 45-2571	KIR 45-2730
KIR 45-2731	KIR 45-2786	KIR 45-2910	KIR 45-2911
KIR 45-2912	KIR 45-2913	KIR 45-2914	KIR 45-2915
KIR 45-2916	KIR 45-2917	KIR 45-2918	KIR 45-2923
KIR 45-2924	KIR 45-2930	KIR 45-2931	KIR 45-2932
KIR 45-2933	KIR 45-2934	KIR 45-2962	KIR 45-3109
KIR 45-3196	KIR 45-3198	KIR 45-3199	KIR 45-3200
KIR 45-3397	KIR 48-0614	KIR 48-0615	KIR 48-0628
KIR 48-0636	KIR 48-0638	KIR 48-0639	KIR 48-0640
KIR 48-0641	KIR 48-0642	KIR 48-0643	KIR 48-0644
KIR 48-0645	KIR 48-0646	KIR 48-2598	KIR 48-2657
KIR 48-2788	KIR 48-2863	KIR 48-2919	KIR 48-2920
KIR 48-2921	KIR 48-2922	KIR 48-2925	KIR 48-3337

Ordinance 15529

KIR 48-3401	KIR 48-3439	KLAHANIE	KMR 32-0036
KMR 32-0340	KMR 32-0473	KMR 32-0501	KMR 32-0535
KMR 32-0572	KMR 32-0573	KMR 32-0677	KMR 32-0686
KMR 32-0689	KMR 32-0695	KMR 32-0696	KMR 32-0820
KMR 32-1095	KMR 32-1147	KMR 32-1171	KMR 32-1181
KMR 32-2444	KMR 32-2462	KMR 32-2754	KMR 32-2764
KMR 32-2765	KMR 32-2766	KMR 32-2771	KMR 32-3148
LAKE ALICE	LAKE JOY	LAKE LEOTA	LAKE PARK
LAKEDGE	LAWRENCE	LFP 32-0003	LFP 32-0092
LFP 32-0309	LFP 32-0397	LFP 32-0400	LFP 32-0517
LFP 32-0650	LFP 32-0652	LFP 32-0653	LFP 32-0654
LFP 32-0655	LFP 32-0734	LFP 32-1056	LFP 32-1075
LFP 32-1089	LFP 32-1143	LFP 32-1186	LFP 32-1237
LFP 32-2439	LFP 32-2763	LFP 32-3380	LORA
LYNX	MABEL	MARCEL	MARGERY
MARGO	MARTHA	MARYMOOR	MATTHEW
MEADOW	MEADOWBROOK	MEANDER	MED 48-0745
MED 48-0746	MED 48-0747	MED 48-0748	MED 48-0749
MED 48-0750	MED 48-0751	MED 48-0752	MERLOT
M I 41-0755	M I 41-0756	M I 41-0757	M I 41-0758
M I 41-0759	M I 41-0761	M I 41-0762	M I 41-0763
M I 41-0765	M I 41-0766	M I 41-0767	M I 41-0768
M I 41-0769	M I 41-0770	M I 41-0771	M I 41-0772

Ordinance 15529

M I 41-0773	M I 41-0774	M I 41-0775	M I 41-0776
M I 41-0777	M I 41-0778	M I 41-0779	M I 41-0780
M I 41-0781	M I 41-0782	M I 41-0783	M I 41-0784
M I 41-0785	M I 41-0786	M I 41-0787	M I 41-0788
M I 41-0789	M I 41-0790	M I 41-0791	M I 41-0792
M I 41-0793	M I 41-0794	M I 41-0795	M I 41-0796
M I 41-0797	M I 41-2445	M I 41-2465	M I 41-2691
M I 41-2808	M I 41-2809	MICHAEL	MIDDLE FORK
MILLIKIN	MINK ROAD	MIRRORMONT	MOUNT CLARE
MOUNT SI	NAPOLEON	N B 05-0858	N B 05-0859
N B 05-2683	N B 05-3296	N B 05-3406	N B 05-3407
NEW 41-0248	NEW 41-0840	NEW 41-0878	NEW 41-1115
NEW 41-2811	NEW 41-3227	NEW 41-3228	NEW 41-3241
NEW 41-3261	NORWAY HILL	NOVELTY	NURMI
OVERDALE	PATTERSON	PORT	POWELL
PRESTON	PROVAN	QUAIL	QUEENSGATE
RAGING RIVER	RAMONA	RANCH	RATTLESNAKE
RED 45-0936	RED 45-2410	RED 45-2492	RED 45-2580
RED 45-2638	RED 45-2643	RED 45-2659	RED 45-3281
RED 45-3282	RED 45-3315	RED 48-0934	RED 48-0935
RED 48-0937	RED 48-0938	RED 48-0939	RED 48-0940
RED 48-0941	RED 48-0942	RED 48-0944	RED 48-0945
RED 48-0946	RED 48-0947	RED 48-0948	RED 48-0949

Ordinance 15529

RED 48 0950	RED 48 0951	RED 48 0952	RED 48 0953
RED 48 2448	RED 48 2449	RED 48 2466	RED 48 2467
RED 48 2628	RED 48 2629	RED 48 2630	RED 48 2632
RED 48 2633	RED 48 2634	RED 48 2635	RED 48 2636
RED 48 2639	RED 48 2640	RED 48 2641	RED 48 2642
RED 48 2789	RED 48 2790	RED 48 2966	RED 48 2967
RED 48 2968	RED 48 2969	RED 48 3134	RED 48 3147
RED 48 3208	RED 48 3313	RED 48 3314	RED 48 3316
RED 48 3390	RED 48 3391	RED 48 3415	RED 48 3475
REINTREE	REXGATE	RIDGE	RING HILL
RIVERBEND	ROANOKE	ROSE	RYAN
SALAL	SALISH	SAM 05 0100	SAM 05 0307
SAM 05 0536	SAM 05 0816	SAM 05 0909	SAM 05 1130
SAM 05 2469	SAM 05 2491	SAM 05 2564	SAM 05 2575
SAM 05 2690	SAM 05 2693	SAM 05 2726	SAM 05 2813
SAM 05 2937	SAM 05 2940	SAM 05 2942	SAM 05 2961
SAM 05 2973	SAM 05 3213	SAM 05 3214	SAM 05 3215
SAM 05 3216	SAM 05 3217	SAM 05 3293	SAM 05 3298
SAM 05 3384	SAM 05 3385	SAM 05 3386	SAM 05 3388
SAM 05 3412	SAM 05 3454	SAM 05 3505	SAM 05 3506
SAM 05 3507	SAM 05 3508	SAM 45 2450	SAM 45 2620
SAM 45 2684	SAM 45 2791	SAM 45 2963	SAM 45 2965
SAM 45 3387	SAM 45 3389	SARAH	SEAN

Ordinance 15529

SHANGRI-LA	SHARON	SHEFFIELD	SHERRI
SHL 32-0001	SHL 32-0012	SHL 32-0024	SHL 32-0038
SHL 32-0088	SHL 32-0232	SHL 32-0241	SHL 32-0267
SHL 32-0274	SHL 32-0277	SHL 32-0296	SHL 32-0319
SHL 32-0335	SHL 32-0346	SHL 32-0357	SHL 32-0368
SHL 32-0378	SHL 32-0396	SHL 32-0401	SHL 32-0407
SHL 32-0423	SHL 32-0424	SHL 32-0444	SHL 32-0454
SHL 32-0462	SHL 32-0470	SHL 32-0474	SHL 32-0486
SHL 32-0488	SHL 32-0494	SHL 32-0499	SHL 32-0510
SHL 32-0514	SHL 32-0519	SHL 32-0527	SHL 32-0530
SHL 32-0537	SHL 32-0538	SHL 32-0558	SHL 32-0559
SHL 32-0605	SHL 32-0606	SHL 32-0609	SHL 32-0648
SHL 32-0665	SHL 32-0692	SHL 32-0711	SHL 32-0735
SHL 32-0754	SHL 32-0802	SHL 32-0819	SHL 32-0832
SHL 32-0844	SHL 32-0861	SHL 32-0866	SHL 32-0875
SHL 32-0888	SHL 32-0895	SHL 32-0897	SHL 32-0898
SHL 32-0903	SHL 32-0914	SHL 32-0917	SHL 32-0920
SHL 32-0921	SHL 32-1020	SHL 32-1021	SHL 32-1030
SHL 32-1038	SHL 32-1053	SHL 32-1077	SHL 32-1080
SHL 32-1101	SHL 32-1106	SHL 32-1140	SHL 32-1158
SHL 32-1168	SHL 32-1178	SHL 32-1197	SHL 32-1209
SHL 32-1210	SHL 32-1228	SHL 32-1236	SHL 32-2552
SHL 32-2712	SHL 32-2753	SHL 32-3363	SI VIEW

Ordinance 15529

SILVER SPURS	SIMONDS	SKY 39-1091	SKY MOUNTAIN
SNO PASS	SNO VALLEY	SNQ 05-1097	SNQ 05-3151
SNQ 05-3409	SNQ 05-3511	SNQ 05-3512	SNQ 05-3513
SNQ 05-3514	SPRINKLE	SQUAK MOUNTAIN	STEVENS
STILLWATER	SWAN LAKE	SYRAH	THRUSH
TIGER MTN	TIMBERWOOD	TOLT	TRILLIUM
TWIN FALLS	TWIN PEAKS	TWO RIVERS	UNION HILL
VICTOR	VINCENT	VIOLET	VIVIAN
WAXWING	WEEKS	WESBO	WEST HILL
WESTLAKE	WINDSOR	WINTERGREEN	WOD 45-0676
WOD 45-0926	WOD 45-1205	WOD 45-1225	WOD 45-2597
WOD 45-2680	WOD 45-2734	WOD 45-2769	WOD 45-3192
WOD 45-3193	WOD 45-3270	WOLF	WOODLANDS
YPT 48-1233	YPT 48-1234))		
<u>AKERS</u>	<u>ALG 30-0013</u>	<u>ALG 30-0014</u>	<u>ALG 30-3141</u>
<u>ANGEL CITY</u>	<u>ANTOINE</u>	<u>APOLLO</u>	<u>AQUALINE</u>
<u>ARIA</u>	<u>ARTHUR</u>	<u>ATKINSON</u>	<u>AUB 30-3486</u>
<u>AUB 30-3518</u>	<u>AUB 31-0042</u>	<u>AUB 31-0046</u>	<u>AUB 31-0048</u>
<u>AUB 31-0049</u>	<u>AUB 31-0050</u>	<u>AUB 31-0051</u>	<u>AUB 31-0053</u>
<u>AUB 31-0054</u>	<u>AUB 31-0058</u>	<u>AUB 31-0062</u>	<u>AUB 31-0063</u>
<u>AUB 31-0064</u>	<u>AUB 31-0065</u>	<u>AUB 31-0067</u>	<u>AUB 31-0069</u>
<u>AUB 31-0070</u>	<u>AUB 31-0080</u>	<u>AUB 31-0081</u>	<u>AUB 31-0082</u>

Ordinance 15529

<u>AUB 31-0083</u>	<u>AUB 31-2702</u>	<u>AUB 31-2703</u>	<u>AUB 31-3299</u>
<u>AUB 31-3335</u>	<u>AUB 31-3405</u>	<u>AUB 31-3476</u>	<u>AUB 31-3477</u>
<u>AUB 47-0041</u>	<u>AUB 47-0045</u>	<u>AUB 47-0047</u>	<u>AUB 47-0055</u>
<u>AUB 47-0056</u>	<u>AUB 47-0059</u>	<u>AUB 47-0072</u>	<u>AUB 47-0073</u>
<u>AUB 47-0074</u>	<u>AUB 47-0078</u>	<u>AUB 47-0328</u>	<u>AUB 47-2478</u>
<u>AUB 47-2551</u>	<u>AUB 47-2700</u>	<u>AUB 47-2701</u>	<u>AUB 47-2723</u>
<u>AUB 47-2729</u>	<u>AUB 47-3187</u>	<u>AUB 47-3324</u>	<u>AUB 47-3413</u>
<u>AUB 47-3455</u>	<u>AUB 47-3519</u>	<u>AUBURNDALE</u>	<u>B-D 05-0239</u>
<u>B-D 05-2407</u>	<u>B-D 05-2413</u>	<u>B-D 31-3521</u>	<u>B-D 47-0240</u>
<u>B-D 47-3310</u>	<u>B-D 47-3463</u>	<u>B-D 47-3520</u>	<u>BENSON</u>
<u>BERRYDALE</u>	<u>BETTY</u>	<u>BIG SOOS</u>	<u>BIRCH</u>
<u>BITTERROOT</u>	<u>BLACK RIVER</u>	<u>BOISE</u>	<u>BORMAN</u>
<u>BRIAR</u>	<u>BRIGID</u>	<u>BRINN</u>	<u>BROKEN HILL</u>
<u>BROOKS</u>	<u>BRYAN</u>	<u>BRYN MAWR</u>	<u>CALHOUN</u>
<u>CAMPBELL</u> <u>HILL</u>	<u>CANDLEWOOD</u>	<u>CARRIAGE</u>	<u>CARRIAGE LANE</u>
<u>CASA</u>	<u>CEDAR PARK</u>	<u>CEDAR RIVER</u>	<u>CHINOOK</u>
<u>CHRISTOPHER</u>	<u>CLAY</u>	<u>CLOVER</u>	<u>COALFIELD</u>
<u>COLLEGE</u> <u>HEIGHT</u>	<u>CORNELL</u>	<u>COV 05-1203</u>	<u>COV 47-0279</u>
<u>COV 47-0313</u>	<u>COV 47-0566</u>	<u>COV 47-1127</u>	<u>COV 47-1145</u>
<u>COV 47-1153</u>	<u>COV 47-2390</u>	<u>COV 47-2586</u>	<u>COV 47-2711</u>
<u>COV 47-2843</u>	<u>COV 47-2982</u>	<u>COV 47-3244</u>	<u>COV 47-3279</u>

<u>COV 47-3365</u>	<u>COV 47-3517</u>	<u>CROW</u>	<u>CROWN</u>
<u>CUMBERLAND</u>	<u>DANIEL</u>	<u>DARWOOD</u>	<u>DELORIS</u>
<u>DORRE DON</u>	<u>EARLINGTON</u>	<u>EASTWOOD</u>	<u>ELIZABETH</u>
<u>ELLIOTT</u>	<u>ENM 31-0409</u>	<u>ENM 31-0410</u>	<u>ENM 31-0411</u>
<u>ENM 31-0413</u>	<u>ENM 31-0414</u>	<u>ENM 31-0415</u>	<u>ENM 31-0416</u>
<u>ENM 31-0417</u>	<u>ENM 31-0418</u>	<u>ENM 31-0419</u>	<u>ENM 31-3246</u>
<u>ENM 31-3247</u>	<u>ENM 31-3248</u>	<u>ENM 31-3414</u>	<u>ENM 31-3492</u>
<u>FAIRGLEN</u>	<u>FAIRHAVEN</u>	<u>FAIRMONT</u>	<u>FAIRVILLE</u>
<u>FAIRWEATHER</u>	<u>FAIRWOOD</u>	<u>FALCON</u>	<u>FARGO</u>
<u>FARLEY</u>	<u>FINDLEY</u>	<u>FISHER</u>	<u>FOOTHILLS</u>
<u>FOREST</u>	<u>FOUR LAKES</u>	<u>FRANCIS</u>	<u>FRANKLIN</u>
<u>FRATER</u>	<u>FREEDOM</u>	<u>FRUITLAND</u>	<u>FULLER</u>
<u>GAILE</u>	<u>GLENCARIN</u>	<u>GLENMAR</u>	<u>GLENWOOD</u>
<u>GRANDVIEW</u>	<u>GRASS LAKE</u>	<u>GREEN RIVER</u>	<u>GREEN VALLEY</u>
<u>GRIFFITH</u>	<u>HAM LAKE</u>	<u>HANK</u>	<u>HANSEN</u>
<u>HAWK</u>	<u>HAWKEYE</u>	<u>HAZELWOOD</u>	<u>HIRAM</u>
<u>HOBART</u>	<u>HOLM LAKE</u>	<u>HUCKLEBERRY</u>	<u>HUSKY</u>
<u>IDA</u>	<u>IMPALA</u>	<u>IOWA</u>	<u>IRMA</u>
<u>JENKINS</u>	<u>LAKE RETREAT</u>	<u>KELLY</u>	<u>KEN 05-3462</u>
<u>KEN 33-0270</u>	<u>KEN 33-0575</u>	<u>KEN 33-0576</u>	<u>KEN 33-0577</u>
<u>KEN 33-0578</u>	<u>KEN 33-0580</u>	<u>KEN 33-0581</u>	<u>KEN 33-0582</u>
<u>KEN 33-0583</u>	<u>KEN 33-0585</u>	<u>KEN 33-0586</u>	<u>KEN 33-0587</u>
<u>KEN 33-0588</u>	<u>KEN 33-0590</u>	<u>KEN 33-0591</u>	<u>KEN 33-0592</u>

Ordinance 15529

<u>KEN 33-0593</u>	<u>KEN 33-0594</u>	<u>KEN 33-0595</u>	<u>KEN 33-0596</u>
<u>KEN 33-0597</u>	<u>KEN 33-0598</u>	<u>KEN 33-0599</u>	<u>KEN 33-0601</u>
<u>KEN 33-0603</u>	<u>KEN 33-1055</u>	<u>KEN 33-2426</u>	<u>KEN 33-2443</u>
<u>KEN 33-2567</u>	<u>KEN 33-2569</u>	<u>KEN 33-2570</u>	<u>KEN 33-2618</u>
<u>KEN 33-2699</u>	<u>KEN 33-2842</u>	<u>KEN 33-2864</u>	<u>KEN 33-3172</u>
<u>KEN 33-3174</u>	<u>KEN 33-3188</u>	<u>KEN 33-3189</u>	<u>KEN 33-3232</u>
<u>KEN 33-3274</u>	<u>KEN 33-3332</u>	<u>KEN 33-3362</u>	<u>KEN 33-3378</u>
<u>KEN 33-3445</u>	<u>KEN 33-3446</u>	<u>KEN 33-3447</u>	<u>KEN 47-0238</u>
<u>KEN 47-0246</u>	<u>KEN 47-0482</u>	<u>KEN 47-0498</u>	<u>KEN 47-0600</u>
<u>KEN 47-0662</u>	<u>KEN 47-0753</u>	<u>KEN 47-0798</u>	<u>KEN 47-0835</u>
<u>KEN 47-0910</u>	<u>KEN 47-1151</u>	<u>KEN 47-2403</u>	<u>KEN 47-2477</u>
<u>KEN 47-2490</u>	<u>KEN 47-2568</u>	<u>KEN 47-2585</u>	<u>KEN 47-2599</u>
<u>KEN 47-2667</u>	<u>KEN 47-2704</u>	<u>KEN 47-2834</u>	<u>KEN 47-2838</u>
<u>KEN 47-2939</u>	<u>KEN 47-2985</u>	<u>KEN 47-3180</u>	<u>KEN 47-3184</u>
<u>KEN 47-3190</u>	<u>KEN 47-3275</u>	<u>KEN 47-3323</u>	<u>KEN 47-3344</u>
<u>KEN 47-3352</u>	<u>KEN 47-3375</u>	<u>KEN 47-3402</u>	<u>KEN 47-3408</u>
<u>KEN 47-3493</u>	<u>KRAIN</u>	<u>LAKE DESIRE</u>	<u>LAKE MORTON</u>
<u>LAKE YOUNGS</u>	<u>LAKERIDGE</u>	<u>LANGSTON</u>	<u>LEA HILL</u>
<u>LEAH</u>	<u>LINCOLN</u>	<u>LINDA</u>	<u>LITTLE SOOS</u>
<u>LOIS</u>	<u>LUND</u>	<u>LYDIA</u>	<u>LYNN</u>
<u>MADISON</u>	<u>MAPLE GLEN</u>	<u>MAPLE HILLS</u>	<u>MAPLEWOOD</u>
<u>MARDI GRAS</u>	<u>MATHESON</u>	<u>MATILDA</u>	<u>MAY VALLEY</u>
<u>MCCOY</u>	<u>MCDIVITT</u>	<u>MCDONALD</u>	<u>MEAKIM</u>

<u>MERGANSER</u>	<u>MERRIHILL</u>	<u>MILDRED</u>	<u>MILWAUKEE</u>
<u>MIST</u>	<u>MONEYSMITH</u>	<u>MORGAN</u>	<u>MORRIS</u>
<u>MORTON</u>	<u>MUCKLESHOOT</u>	<u>M-V 05-0528</u>	<u>M-V 05-0697</u>
<u>M-V 05-1218</u>	<u>M-V 05-2614</u>	<u>M-V 05-2748</u>	<u>M-V 05-2841</u>
<u>M-V 05-2857</u>	<u>M-V 05-3242</u>	<u>M-V 05-3245</u>	<u>M-V 05-3272</u>
<u>M-V 05-3322</u>	<u>M-V 05-3366</u>	<u>M-V 05-3367</u>	<u>M-V 05-3368</u>
<u>M-V 05-3369</u>	<u>M-V 05-3373</u>	<u>M-V 05-3482</u>	<u>M-V 05-3510</u>
<u>M-V 47-3461</u>	<u>NAILA</u>	<u>NATHAN</u>	<u>NEUWAWKUM</u>
<u>NEW ORLEANS</u>	<u>ODONNELL</u>	<u>OLSON</u>	<u>ORCHARD</u>
<u>OSCEOLA</u>	<u>PAC 30-0885</u>	<u>PAC 30-0886</u>	<u>PAC 30-0887</u>
<u>PAC 30-2856</u>	<u>PAC 31-3487</u>	<u>PANTHER LAKE</u>	<u>PETROVITSKY</u>
<u>PHOEBE</u>	<u>PIPELINE</u>	<u>PLAINS</u>	<u>POTLATCH</u>
<u>PTARMIGAN</u>	<u>RAINIER</u>	<u>RAVENSDALE</u>	<u>RED MILL</u>
<u>RENHILL</u>	<u>RIVERSIDE</u>	<u>RIVERTON</u>	<u>RNT 11-0962</u>
<u>RNT 11-0966</u>	<u>RNT 11-0967</u>	<u>RNT 11-0970</u>	<u>RNT 11-0971</u>
<u>RNT 11-0973</u>	<u>RNT 11-0975</u>	<u>RNT 11-0978</u>	<u>RNT 11-0979</u>
<u>RNT 11-0980</u>	<u>RNT 11-0981</u>	<u>RNT 11-0984</u>	<u>RNT 11-0985</u>
<u>RNT 11-0986</u>	<u>RNT 11-0988</u>	<u>RNT 11-0990</u>	<u>RNT 11-0992</u>
<u>RNT 11-0996</u>	<u>RNT 11-0997</u>	<u>RNT 11-0998</u>	<u>RNT 11-1002</u>
<u>RNT 11-1004</u>	<u>RNT 11-1006</u>	<u>RNT 11-1008</u>	<u>RNT 11-1012</u>
<u>RNT 11-1015</u>	<u>RNT 11-2472</u>	<u>RNT 11-2581</u>	<u>RNT 11-2582</u>
<u>RNT 11-2607</u>	<u>RNT 11-2739</u>	<u>RNT 11-2815</u>	<u>RNT 11-2844</u>
<u>RNT 11-2845</u>	<u>RNT 11-2854</u>	<u>RNT 11-3223</u>	<u>RNT 11-3359</u>

<u>RNT 37-0965</u>	<u>RNT 37-0969</u>	<u>RNT 37-0982</u>	<u>RNT 37-0991</u>
<u>RNT 37-0999</u>	<u>RNT 37-1000</u>	<u>RNT 37-3154</u>	<u>RNT 41-0964</u>
<u>RNT 41-0983</u>	<u>RNT 41-0989</u>	<u>RNT 41-0993</u>	<u>RNT 41-0994</u>
<u>RNT 41-0995</u>	<u>RNT 41-1007</u>	<u>RNT 41-1010</u>	<u>RNT 41-1011</u>
<u>RNT 41-1017</u>	<u>RNT 41-1018</u>	<u>RNT 41-2475</u>	<u>RNT 41-2583</u>
<u>RNT 41-2816</u>	<u>RNT 41-3162</u>	<u>RNT 41-3224</u>	<u>RNT 41-3287</u>
<u>RNT 41-3404</u>	<u>RNT 41-3438</u>	<u>ROGER</u>	<u>ROSEMARY</u>
<u>ROWAN</u>	<u>RUDELLE</u>	<u>RUSH</u>	<u>RUSS</u>
<u>SAWYER</u>	<u>SEGE</u>	<u>SELLECK</u>	<u>SHADOW LAKE</u>
<u>SHAMROCK</u>	<u>SHILOH</u>	<u>SIERRA</u>	<u>SOOS CREEK</u>
<u>SPRING GLEN</u>	<u>SPRING LAKE</u>	<u>STACY</u>	<u>STOCKTON</u>
<u>SUE CITY</u>	<u>SWEENEY</u>	<u>TAHOMA</u>	<u>TANNER</u>
<u>TANYA</u>	<u>TIMBER</u>	<u>TONY</u>	<u>TOTEM</u>
<u>TWIN MAPLES</u>	<u>VALENCIA</u>	<u>VEAZIE</u>	<u>VINCA</u>
<u>WABASH</u>	<u>WALLACE</u>	<u>WANDA</u>	<u>WAYNE</u>
<u>WHITE RIVER</u>	<u>WINTERWOOD</u>	<u>WOODSIDE</u>	<u>WYNOCHE</u>

87 D. The boundaries of the southwest electoral district shall consist of the

88 following election precincts:

<u>ANGELO</u>	<u>AQUAVIEW</u>	<u>ARBOR LAKE</u>	<u>AVALON</u>
<u>BAKER</u>	<u>BERNADETTE</u>	<u>BERNICE</u>	<u>BEVERLY</u>
<u>BILOXI</u>	<u>BRITTANY</u>	<u>BUR 11-0009</u>	<u>BUR 11-0289</u>
<u>BUR 11-0298</u>	<u>BUR 11-0377</u>	<u>BUR 11-0562</u>	<u>BUR 11-0824</u>
<u>BUR 11-0957</u>	<u>BUR 33-0094</u>	<u>BUR 33-0251</u>	<u>BUR 33-0281</u>

Ordinance 15529

<u>BUR 33-0476</u>	<u>BUR 33-0515</u>	<u>BUR 33-0710</u>	<u>BUR 33-0729</u>
<u>BUR 33-1067</u>	<u>BUR 33-1155</u>	<u>BUR 34-0025</u>	<u>BUR 34-0276</u>
<u>BUR 34-0295</u>	<u>BUR 34-0311</u>	<u>BUR 34-0344</u>	<u>BUR 34-0381</u>
<u>BUR 34-0402</u>	<u>BUR 34-0465</u>	<u>BUR 34-0489</u>	<u>BUR 34-0524</u>
<u>BUR 34-0560</u>	<u>BUR 34-0699</u>	<u>BUR 34-0846</u>	<u>BUR 34-0848</u>
<u>BUR 34-1032</u>	<u>BUR 34-1057</u>	<u>BUR 34-1058</u>	<u>BUR 34-1059</u>
<u>BUR 34-1064</u>	<u>BUR 34-1081</u>	<u>BUR 34-1082</u>	<u>BUR 34-1104</u>
<u>BUR 34-1116</u>	<u>BUR 34-1136</u>	<u>BUR 34-1150</u>	<u>BUR 34-1192</u>
<u>BUR 34-1219</u>	<u>BURTON</u>	<u>CADDIS</u>	<u>CAMELOT</u>
<u>CARPENTER</u>	<u>CHAUTAUQUA</u>	<u>COLVOS</u>	<u>CONNAUGHT</u>
<u>COVE</u>	<u>CROSS</u>	<u>CYPRESS</u>	<u>DENVER</u>
<u>DES 30-0954</u>	<u>DES 30-3364</u>	<u>DES 33-0016</u>	<u>DES 33-0272</u>
<u>DES 33-0297</u>	<u>DES 33-0360</u>	<u>DES 33-0361</u>	<u>DES 33-0362</u>
<u>DES 33-0363</u>	<u>DES 33-0364</u>	<u>DES 33-0366</u>	<u>DES 33-0367</u>
<u>DES 33-0437</u>	<u>DES 33-0532</u>	<u>DES 33-0668</u>	<u>DES 33-0682</u>
<u>DES 33-0864</u>	<u>DES 33-0911</u>	<u>DES 33-1071</u>	<u>DES 33-1078</u>
<u>DES 33-1128</u>	<u>DES 33-1146</u>	<u>DES 33-1227</u>	<u>DES 33-2394</u>
<u>DES 33-2395</u>	<u>DES 33-2416</u>	<u>DES 33-2455</u>	<u>DES 33-2623</u>
<u>DES 33-2625</u>	<u>DES 33-2626</u>	<u>DES 33-2627</u>	<u>DES 33-2637</u>
<u>DES 33-2671</u>	<u>DES 33-2672</u>	<u>DES 33-2673</u>	<u>DES 33-2674</u>
<u>DES 33-2820</u>	<u>DES 33-3131</u>	<u>DES 33-3170</u>	<u>DES 33-3277</u>
<u>DEVILLE</u>	<u>DILWORTH</u>	<u>DOCKTON</u>	<u>DOLLOFF</u>
<u>DOLPHIN</u>	<u>EVERGREEN</u>	<u>EXCALIBUR</u>	<u>FED 30-2988</u>

Ordinance 15529

<u>FED 30-2990</u>	<u>FED 30-2991</u>	<u>FED 30-2992</u>	<u>FED 30-2993</u>
<u>FED 30-2994</u>	<u>FED 30-2995</u>	<u>FED 30-2996</u>	<u>FED 30-2999</u>
<u>FED 30-3000</u>	<u>FED 30-3001</u>	<u>FED 30-3002</u>	<u>FED 30-3003</u>
<u>FED 30-3004</u>	<u>FED 30-3005</u>	<u>FED 30-3006</u>	<u>FED 30-3007</u>
<u>FED 30-3008</u>	<u>FED 30-3010</u>	<u>FED 30-3011</u>	<u>FED 30-3012</u>
<u>FED 30-3013</u>	<u>FED 30-3014</u>	<u>FED 30-3015</u>	<u>FED 30-3017</u>
<u>FED 30-3018</u>	<u>FED 30-3019</u>	<u>FED 30-3020</u>	<u>FED 30-3021</u>
<u>FED 30-3022</u>	<u>FED 30-3023</u>	<u>FED 30-3024</u>	<u>FED 30-3025</u>
<u>FED 30-3026</u>	<u>FED 30-3027</u>	<u>FED 30-3028</u>	<u>FED 30-3029</u>
<u>FED 30-3030</u>	<u>FED 30-3031</u>	<u>FED 30-3032</u>	<u>FED 30-3033</u>
<u>FED 30-3034</u>	<u>FED 30-3035</u>	<u>FED 30-3036</u>	<u>FED 30-3037</u>
<u>FED 30-3038</u>	<u>FED 30-3039</u>	<u>FED 30-3040</u>	<u>FED 30-3041</u>
<u>FED 30-3042</u>	<u>FED 30-3043</u>	<u>FED 30-3044</u>	<u>FED 30-3045</u>
<u>FED 30-3046</u>	<u>FED 30-3047</u>	<u>FED 30-3048</u>	<u>FED 30-3049</u>
<u>FED 30-3050</u>	<u>FED 30-3051</u>	<u>FED 30-3052</u>	<u>FED 30-3053</u>
<u>FED 30-3054</u>	<u>FED 30-3055</u>	<u>FED 30-3056</u>	<u>FED 30-3077</u>
<u>FED 30-3078</u>	<u>FED 30-3079</u>	<u>FED 30-3080</u>	<u>FED 30-3085</u>
<u>FED 30-3086</u>	<u>FED 30-3087</u>	<u>FED 30-3088</u>	<u>FED 30-3089</u>
<u>FED 30-3090</u>	<u>FED 30-3091</u>	<u>FED 30-3092</u>	<u>FED 30-3093</u>
<u>FED 30-3094</u>	<u>FED 30-3095</u>	<u>FED 30-3096</u>	<u>FED 30-3097</u>
<u>FED 30-3098</u>	<u>FED 30-3110</u>	<u>FED 30-3234</u>	<u>FED 30-3235</u>
<u>FED 30-3236</u>	<u>FED 30-3237</u>	<u>FED 30-3238</u>	<u>FED 30-3289</u>
<u>FED 30-3301</u>	<u>FED 30-3305</u>	<u>FED 30-3372</u>	<u>FED 30-3395</u>

<u>GALAHAD</u>	<u>GENEVA</u>	<u>GLASGOW</u>	<u>GLENDALE</u>
<u>GREENE</u>	<u>GUENEVERE</u>	<u>HEIGHTS</u>	<u>HERON</u>
<u>ILLAHEE</u>	<u>JEFFERSON</u>	<u>JOVITA</u>	<u>JUNIPER</u>
<u>JUTLAND</u>	<u>KILLARNEY</u>	<u>KINGSTON</u>	<u>KNIGHTS</u>
<u>LAKELAND</u>	<u>LISABEULA</u>	<u>MARGARET</u>	<u>MARIAN</u>
<u>MAURY</u>	<u>MCCAULEY</u>	<u>MCKINLEY</u>	<u>MEATH</u>
<u>MERLIN</u>	<u>MIL 30-3146</u>	<u>MILITARY ROAD</u>	<u>MILL CREEK</u>
<u>MONTEREY</u>	<u>NPK 33-0849</u>	<u>NPK 33-0851</u>	<u>NPK 33-0852</u>
<u>NPK 33-0853</u>	<u>NPK 33-0854</u>	<u>NPK 33-0855</u>	<u>NPK 33-0856</u>
<u>NPK 33-0857</u>	<u>NPK 33-2474</u>	<u>NPK 33-2644</u>	<u>NPK 33-2645</u>
<u>NPK 33-2646</u>	<u>NPK 33-2647</u>	<u>PATRICIA</u>	<u>PEGGY</u>
<u>PLATO</u>	<u>PORTAGE</u>	<u>QUARTERMASTER</u>	<u>REGAL</u>
<u>ROSEBURG</u>	<u>ROUNDTABLE</u>	<u>SALMON CREEK</u>	<u>SEALTH</u>
<u>SEAVIEW</u>	<u>SERENE</u>	<u>SERENIDAD</u>	<u>SET 11-3102</u>
<u>SET 11-3107</u>	<u>SET 33-1031</u>	<u>SET 33-3057</u>	<u>SET 33-3058</u>
<u>SET 33-3059</u>	<u>SET 33-3060</u>	<u>SET 33-3061</u>	<u>SET 33-3062</u>
<u>SET 33-3063</u>	<u>SET 33-3064</u>	<u>SET 33-3065</u>	<u>SET 33-3066</u>
<u>SET 33-3068</u>	<u>SET 33-3069</u>	<u>SET 33-3070</u>	<u>SET 33-3071</u>
<u>SET 33-3073</u>	<u>SET 33-3074</u>	<u>SET 33-3075</u>	<u>SET 33-3076</u>
<u>SET 33-3081</u>	<u>SET 33-3099</u>	<u>SET 33-3100</u>	<u>SET 33-3101</u>
<u>SET 33-3104</u>	<u>SET 33-3105</u>	<u>SET 33-3111</u>	<u>SET 33-3112</u>
<u>SHAWNEE</u>	<u>SO-HI</u>	<u>SPIDER LAKE</u>	<u>STACY</u>
<u>STAR LAKE</u>	<u>SUNNYWOOD</u>	<u>SYLVAN</u>	<u>TAHLEQUAH</u>

<u>THISTLE</u>	<u>THOMAS</u>	<u>TROUT LAKE</u>	<u>TUK 11-1164</u>
<u>TUK 11-1165</u>	<u>TUK 11-1166</u>	<u>TUK 11-1167</u>	<u>TUK 11-2453</u>
<u>TUK 11-2751</u>	<u>TUK 11-2752</u>	<u>TUK 11-2949</u>	<u>TUK 11-2951</u>
<u>TUK 11-2952</u>	<u>TUK 11-2955</u>	<u>TUK 11-2956</u>	<u>TUK 11-3127</u>
<u>TUK 11-3128</u>	<u>TUK 11-3233</u>	<u>TUK 11-3393</u>	<u>TUK 37-2946</u>
<u>TUK 37-3499</u>	<u>VASHON</u>	<u>VICTORY</u>	<u>WESTWOOD</u>
<u>WHITE CENTER</u>	<u>WYNONA</u>		

89 E. The boundaries of the northeast electoral district shall consist of the following
 90 election precincts:

<u>ALDARRA</u>	<u>ALDER SPRINGS</u>	<u>ALDERWOOD</u>	<u>ALLEN</u>
<u>ALPINE</u>	<u>ALTA VISTA</u>	<u>AMES LAKE</u>	<u>AVONDALE</u>
<u>BACUS</u>	<u>BARCLAY</u>	<u>BEA 41-0099</u>	<u>BEAR CREEK</u>
<u>BEL 41-0011</u>	<u>BEL 41-0101</u>	<u>BEL 41-0102</u>	<u>BEL 41-0103</u>
<u>BEL 41-0106</u>	<u>BEL 41-0108</u>	<u>BEL 41-0109</u>	<u>BEL 41-0110</u>
<u>BEL 41-0111</u>	<u>BEL 41-0112</u>	<u>BEL 41-0113</u>	<u>BEL 41-0114</u>
<u>BEL 41-0115</u>	<u>BEL 41-0116</u>	<u>BEL 41-0117</u>	<u>BEL 41-0119</u>
<u>BEL 41-0120</u>	<u>BEL 41-0121</u>	<u>BEL 41-0122</u>	<u>BEL 41-0123</u>
<u>BEL 41-0124</u>	<u>BEL 41-0128</u>	<u>BEL 41-0129</u>	<u>BEL 41-0131</u>
<u>BEL 41-0175</u>	<u>BEL 41-0176</u>	<u>BEL 41-0179</u>	<u>BEL 41-0180</u>
<u>BEL 41-0198</u>	<u>BEL 41-0200</u>	<u>BEL 41-0201</u>	<u>BEL 41-0203</u>
<u>BEL 41-0205</u>	<u>BEL 41-0206</u>	<u>BEL 41-0208</u>	<u>BEL 41-0210</u>
<u>BEL 41-0211</u>	<u>BEL 41-0219</u>	<u>BEL 41-0220</u>	<u>BEL 41-0305</u>
<u>BEL 41-0333</u>	<u>BEL 41-0408</u>	<u>BEL 41-0460</u>	<u>BEL 41-0472</u>

Ordinance 15529

<u>BEL 41-0475</u>	<u>BEL 41-0505</u>	<u>BEL 41-0658</u>	<u>BEL 41-0815</u>
<u>BEL 41-1052</u>	<u>BEL 41-1235</u>	<u>BEL 41-2386</u>	<u>BEL 41-2428</u>
<u>BEL 41-2429</u>	<u>BEL 41-2447</u>	<u>BEL 41-2554</u>	<u>BEL 41-2556</u>
<u>BEL 41-2621</u>	<u>BEL 41-2714</u>	<u>BEL 41-2719</u>	<u>BEL 41-2782</u>
<u>BEL 41-2812</u>	<u>BEL 41-2906</u>	<u>BEL 41-2935</u>	<u>BEL 41-2936</u>
<u>BEL 41-2943</u>	<u>BEL 41-2945</u>	<u>BEL 41-2970</u>	<u>BEL 41-3084</u>
<u>BEL 41-3140</u>	<u>BEL 41-3166</u>	<u>BEL 41-3225</u>	<u>BEL 41-3226</u>
<u>BEL 41-3278</u>	<u>BEL 41-3291</u>	<u>BEL 41-3312</u>	<u>BEL 41-3330</u>
<u>BEL 41-3370</u>	<u>BEL 41-3371</u>	<u>BEL 41-3435</u>	<u>BEL 41-3501</u>
<u>BEL 48-0125</u>	<u>BEL 48-0126</u>	<u>BEL 48-0127</u>	<u>BEL 48-0132</u>
<u>BEL 48-0133</u>	<u>BEL 48-0134</u>	<u>BEL 48-0135</u>	<u>BEL 48-0136</u>
<u>BEL 48-0138</u>	<u>BEL 48-0140</u>	<u>BEL 48-0142</u>	<u>BEL 48-0143</u>
<u>BEL 48-0144</u>	<u>BEL 48-0145</u>	<u>BEL 48-0146</u>	<u>BEL 48-0147</u>
<u>BEL 48-0149</u>	<u>BEL 48-0151</u>	<u>BEL 48-0153</u>	<u>BEL 48-0154</u>
<u>BEL 48-0156</u>	<u>BEL 48-0157</u>	<u>BEL 48-0159</u>	<u>BEL 48-0160</u>
<u>BEL 48-0162</u>	<u>BEL 48-0163</u>	<u>BEL 48-0164</u>	<u>BEL 48-0165</u>
<u>BEL 48-0166</u>	<u>BEL 48-0167</u>	<u>BEL 48-0168</u>	<u>BEL 48-0169</u>
<u>BEL 48-0170</u>	<u>BEL 48-0171</u>	<u>BEL 48-0177</u>	<u>BEL 48-0178</u>
<u>BEL 48-0186</u>	<u>BEL 48-0188</u>	<u>BEL 48-0189</u>	<u>BEL 48-0190</u>
<u>BEL 48-0191</u>	<u>BEL 48-0192</u>	<u>BEL 48-0193</u>	<u>BEL 48-0194</u>
<u>BEL 48-0196</u>	<u>BEL 48-0207</u>	<u>BEL 48-0212</u>	<u>BEL 48-0213</u>
<u>BEL 48-0214</u>	<u>BEL 48-0215</u>	<u>BEL 48-0216</u>	<u>BEL 48-0217</u>
<u>BEL 48-0218</u>	<u>BEL 48-0221</u>	<u>BEL 48-0223</u>	<u>BEL 48-0224</u>

Ordinance 15529

<u>BEL 48-0225</u>	<u>BEL 48-0226</u>	<u>BEL 48-0227</u>	<u>BEL 48-0694</u>
<u>BEL 48-1023</u>	<u>BEL 48-1049</u>	<u>BEL 48-2412</u>	<u>BEL 48-2430</u>
<u>BEL 48-2431</u>	<u>BEL 48-2432</u>	<u>BEL 48-2434</u>	<u>BEL 48-2557</u>
<u>BEL 48-2558</u>	<u>BEL 48-2559</u>	<u>BEL 48-2715</u>	<u>BEL 48-2716</u>
<u>BEL 48-2772</u>	<u>BEL 48-2773</u>	<u>BEL 48-2774</u>	<u>BEL 48-2775</u>
<u>BEL 48-2776</u>	<u>BEL 48-2777</u>	<u>BEL 48-2778</u>	<u>BEL 48-2780</u>
<u>BEL 48-2958</u>	<u>BEL 48-3143</u>	<u>BEL 48-3144</u>	<u>BEL 48-3292</u>
<u>BEL 48-3498</u>	<u>BIG BEND</u>	<u>BOT 01-0252</u>	<u>BOT 01-0253</u>
<u>BOT 01-0254</u>	<u>BOT 01-0255</u>	<u>BOT 01-0256</u>	<u>BOT 01-0257</u>
<u>BOT 01-0258</u>	<u>BOT 01-0259</u>	<u>BOT 01-0260</u>	<u>BOT 01-0261</u>
<u>BOT 01-0262</u>	<u>BOT 01-2473</u>	<u>BOT 01-2495</u>	<u>BOT 01-2676</u>
<u>BOT 01-2865</u>	<u>BOT 01-3271</u>	<u>BOT 01-3321</u>	<u>BOT 01-3398</u>
<u>BOT 01-3399</u>	<u>BOT 32-3419</u>	<u>BOWOOD</u>	<u>BRIDLE TRAILS</u>
<u>BRONSON</u>	<u>BROOKSHIRE</u>	<u>BROOKSIDE</u>	<u>BROOKTRAILS</u>
<u>BUCKNER</u>	<u>BURGUNDY</u>	<u>CAMAS</u>	<u>CAR 45-0290</u>
<u>CAR 45-3290</u>	<u>CARLYLE</u>	<u>CASCADE VIEW</u>	<u>CEDAR</u>
<u>CEDAR SPRINGS</u>	<u>C-H 48-0321</u>	<u>C-H 48-0322</u>	<u>C-H 48-0323</u>
<u>C-H 48-0324</u>	<u>C-H 48-0325</u>	<u>C-H 48-0326</u>	<u>CHALLENGER</u>
<u>CHAMPAGNE</u>	<u>CHATEAU</u>	<u>CHERRY VALLEY</u>	<u>CHURCHILL</u>
<u>CLEVELAND</u>	<u>COLLEEN</u>	<u>COMPTON</u>	<u>COOPER</u>
<u>CORWIN</u>	<u>COTTAGE BEACH</u>	<u>COTTAGE LAKE</u>	<u>COUGAR MTN</u>
<u>COUNTRYSIDE</u>	<u>DENNY PARK</u>	<u>DIANE</u>	<u>DIPPER</u>
<u>DOUGLAS</u>	<u>DUCHESS</u>	<u>DUTHIE HILL</u>	<u>DUV 45-0389</u>

<u>DUV 45-2959</u>	<u>DUV 45-3218</u>	<u>DUV 45-3219</u>	<u>DUV 45-3481</u>
<u>DUV 45-3502</u>	<u>EASTMONT</u>	<u>EDGEHILL</u>	<u>ELECTRA</u>
<u>ELSIE</u>	<u>ELSOM</u>	<u>ERIN</u>	<u>ERVA</u>
<u>FALL CITY</u>	<u>FILLMORE</u>	<u>FIRLOCK</u>	<u>FOX</u>
<u>FREDRICK</u>	<u>GILMAN</u>	<u>GOLDFINCH</u>	<u>GRIZZLY</u>
<u>GROUSE</u>	<u>GROUSEMONT</u>	<u>HAAS</u>	<u>HAPPY VALLEY</u>
<u>HERMOSA</u>	<u>HIDDEN CREST</u>	<u>HILL</u>	<u>HILLTOP</u>
<u>HI-VALLEY</u>	<u>HI-WOODS</u>	<u>HOLIDAY LAKE</u>	<u>HOLLYMORE</u>
<u>HOLLYWOOD</u>	<u>HOLMES POINT</u>	<u>HORIZON</u>	<u>HORSESHOE</u>
<u>HPT 48-0533</u>	<u>HUNTER</u>	<u>HUTCHINSON</u>	<u>ISABELLA</u>
<u>ISS 05-0543</u>	<u>ISS 05-0544</u>	<u>ISS 05-0545</u>	<u>ISS 05-0546</u>
<u>ISS 05-0547</u>	<u>ISS 05-0548</u>	<u>ISS 05-0550</u>	<u>ISS 05-2409</u>
<u>ISS 05-2461</u>	<u>ISS 05-2602</u>	<u>ISS 05-2806</u>	<u>ISS 05-2807</u>
<u>ISS 05-2929</u>	<u>ISS 05-3138</u>	<u>ISS 05-3206</u>	<u>ISS 05-3464</u>
<u>ISS 05-3503</u>	<u>ISS 05-3504</u>	<u>ISS 41-2401</u>	<u>ISS 41-2977</u>
<u>ISS 41-3145</u>	<u>ISS 48-1208</u>	<u>ISS 48-2574</u>	<u>ISS 48-2605</u>
<u>ISS 48-2692</u>	<u>ISS 48-2733</u>	<u>JANE</u>	<u>JAY</u>
<u>JEAN</u>	<u>JUANITA CREST</u>	<u>KAMIAKIN</u>	<u>KINGLET</u>
<u>KINGSGATE</u>	<u>KINGSGATE</u> <u>RIDG</u>	<u>KINGSWOOD</u>	<u>KIR 32-3422</u>
<u>KIR 45-0616</u>	<u>KIR 45-0618</u>	<u>KIR 45-0619</u>	<u>KIR 45-0620</u>
<u>KIR 45-0622</u>	<u>KIR 45-0623</u>	<u>KIR 45-0624</u>	<u>KIR 45-0627</u>
<u>KIR 45-0629</u>	<u>KIR 45-0630</u>	<u>KIR 45-0631</u>	<u>KIR 45-0632</u>

Ordinance 15529

<u>KIR 45-0633</u>	<u>KIR 45-2571</u>	<u>KIR 45-2730</u>	<u>KIR 45-2731</u>
<u>KIR 45-2786</u>	<u>KIR 45-2910</u>	<u>KIR 45-2911</u>	<u>KIR 45-2912</u>
<u>KIR 45-2913</u>	<u>KIR 45-2914</u>	<u>KIR 45-2915</u>	<u>KIR 45-2916</u>
<u>KIR 45-2917</u>	<u>KIR 45-2918</u>	<u>KIR 45-2923</u>	<u>KIR 45-2924</u>
<u>KIR 45-2930</u>	<u>KIR 45-2931</u>	<u>KIR 45-2932</u>	<u>KIR 45-2933</u>
<u>KIR 45-2934</u>	<u>KIR 45-2962</u>	<u>KIR 45-3109</u>	<u>KIR 45-3196</u>
<u>KIR 45-3198</u>	<u>KIR 45-3199</u>	<u>KIR 45-3200</u>	<u>KIR 45-3397</u>
<u>KIR 48-0614</u>	<u>KIR 48-0615</u>	<u>KIR 48-0628</u>	<u>KIR 48-0636</u>
<u>KIR 48-0638</u>	<u>KIR 48-0639</u>	<u>KIR 48-0640</u>	<u>KIR 48-0641</u>
<u>KIR 48-0642</u>	<u>KIR 48-0643</u>	<u>KIR 48-0644</u>	<u>KIR 48-0645</u>
<u>KIR 48-0646</u>	<u>KIR 48-2598</u>	<u>KIR 48-2657</u>	<u>KIR 48-2788</u>
<u>KIR 48-2863</u>	<u>KIR 48-2919</u>	<u>KIR 48-2920</u>	<u>KIR 48-2921</u>
<u>KIR 48-2922</u>	<u>KIR 48-2925</u>	<u>KIR 48-3337</u>	<u>KIR 48-3401</u>
<u>KIR 48-3439</u>	<u>KLAHANIE</u>	<u>LAKE ALICE</u>	<u>LAKE JOY</u>
<u>LAKE LEOTA</u>	<u>LAWRENCE</u>	<u>LORA</u>	<u>LYNX</u>
<u>MABEL</u>	<u>MARCEL</u>	<u>MARGERY</u>	<u>MARGO</u>
<u>MARTHA</u>	<u>MARYMOOR</u>	<u>MATTHEW</u>	<u>MEADOWBROOK</u>
<u>MEANDER</u>	<u>MED 48-0746</u>	<u>MED 48-0747</u>	<u>MED 48-0749</u>
<u>MED 48-0750</u>	<u>MED 48-0751</u>	<u>MED 48-0752</u>	<u>MERLOT</u>
<u>M-I 41-0755</u>	<u>M-I 41-0756</u>	<u>M-I 41-0757</u>	<u>M-I 41-0758</u>
<u>M-I 41-0759</u>	<u>M-I 41-0761</u>	<u>M-I 41-0762</u>	<u>M-I 41-0763</u>
<u>M-I 41-0765</u>	<u>M-I 41-0766</u>	<u>M-I 41-0767</u>	<u>M-I 41-0768</u>
<u>M-I 41-0769</u>	<u>M-I 41-0770</u>	<u>M-I 41-0771</u>	<u>M-I 41-0772</u>

Ordinance 15529

<u>M-I 41-0773</u>	<u>M-I 41-0774</u>	<u>M-I 41-0775</u>	<u>M-I 41-0776</u>
<u>M-I 41-0777</u>	<u>M-I 41-0778</u>	<u>M-I 41-0779</u>	<u>M-I 41-0780</u>
<u>M-I 41-0781</u>	<u>M-I 41-0782</u>	<u>M-I 41-0783</u>	<u>M-I 41-0784</u>
<u>M-I 41-0785</u>	<u>M-I 41-0786</u>	<u>M-I 41-0787</u>	<u>M-I 41-0788</u>
<u>M-I 41-0789</u>	<u>M-I 41-0790</u>	<u>M-I 41-0791</u>	<u>M-I 41-0792</u>
<u>M-I 41-0793</u>	<u>M-I 41-0794</u>	<u>M-I 41-0795</u>	<u>M-I 41-0796</u>
<u>M-I 41-0797</u>	<u>M-I 41-2445</u>	<u>M-I 41-2465</u>	<u>M-I 41-2691</u>
<u>M-I 41-2808</u>	<u>M-I 41-2809</u>	<u>MICHAEL</u>	<u>MIDDLE FORK</u>
<u>MILLIKIN</u>	<u>MINK ROAD</u>	<u>MIRRORMONT</u>	<u>MOUNT CLARE</u>
<u>MOUNT SI</u>	<u>NAPOLEON</u>	<u>N-B 05-0858</u>	<u>N-B 05-0859</u>
<u>N-B 05-2683</u>	<u>N-B 05-3296</u>	<u>N-B 05-3406</u>	<u>N-B 05-3407</u>
<u>NEW 41-0248</u>	<u>NEW 41-0840</u>	<u>NEW 41-0878</u>	<u>NEW 41-1115</u>
<u>NEW 41-2811</u>	<u>NEW 41-3227</u>	<u>NEW 41-3228</u>	<u>NEW 41-3241</u>
<u>NEW 41-3261</u>	<u>NORWAY HILL</u>	<u>NOVELTY</u>	<u>NURMI</u>
<u>OVERDALE</u>	<u>PATTERSON</u>	<u>PORT</u>	<u>POWELL</u>
<u>PRESTON</u>	<u>PROVAN</u>	<u>QUAIL</u>	<u>QUEENSGATE</u>
<u>RAGING RIVER</u>	<u>RAMONA</u>	<u>RANCH</u>	<u>RATTLESNAKE</u>
<u>RED 45-0936</u>	<u>RED 45-2410</u>	<u>RED 45-2492</u>	<u>RED 45-2580</u>
<u>RED 45-2638</u>	<u>RED 45-2643</u>	<u>RED 45-2659</u>	<u>RED 45-3281</u>
<u>RED 45-3282</u>	<u>RED 45-3315</u>	<u>RED 48-0934</u>	<u>RED 48-0935</u>
<u>RED 48-0937</u>	<u>RED 48-0938</u>	<u>RED 48-0939</u>	<u>RED 48-0940</u>
<u>RED 48-0941</u>	<u>RED 48-0942</u>	<u>RED 48-0944</u>	<u>RED 48-0945</u>
<u>RED 48-0946</u>	<u>RED 48-0947</u>	<u>RED 48-0948</u>	<u>RED 48-0949</u>

Ordinance 15529

<u>RED 48-0950</u>	<u>RED 48-0951</u>	<u>RED 48-0952</u>	<u>RED 48-0953</u>
<u>RED 48-2448</u>	<u>RED 48-2449</u>	<u>RED 48-2466</u>	<u>RED 48-2467</u>
<u>RED 48-2628</u>	<u>RED 48-2629</u>	<u>RED 48-2630</u>	<u>RED 48-2632</u>
<u>RED 48-2633</u>	<u>RED 48-2634</u>	<u>RED 48-2635</u>	<u>RED 48-2636</u>
<u>RED 48-2639</u>	<u>RED 48-2640</u>	<u>RED 48-2641</u>	<u>RED 48-2642</u>
<u>RED 48-2789</u>	<u>RED 48-2790</u>	<u>RED 48-2966</u>	<u>RED 48-2967</u>
<u>RED 48-2968</u>	<u>RED 48-2969</u>	<u>RED 48-3134</u>	<u>RED 48-3147</u>
<u>RED 48-3208</u>	<u>RED 48-3313</u>	<u>RED 48-3314</u>	<u>RED 48-3316</u>
<u>RED 48-3391</u>	<u>RED 48-3415</u>	<u>RED 48-3475</u>	<u>REINTREE</u>
<u>REXGATE</u>	<u>RIDGE</u>	<u>RING HILL</u>	<u>RIVERBEND</u>
<u>ROANOKE</u>	<u>ROSE</u>	<u>RYAN</u>	<u>SALAL</u>
<u>SALISH</u>	<u>SAM 05-0100</u>	<u>SAM 05-0307</u>	<u>SAM 05-0536</u>
<u>SAM 05-0816</u>	<u>SAM 05-0909</u>	<u>SAM 05-1130</u>	<u>SAM 05-2469</u>
<u>SAM 05-2491</u>	<u>SAM 05-2564</u>	<u>SAM 05-2575</u>	<u>SAM 05-2690</u>
<u>SAM 05-2693</u>	<u>SAM 05-2726</u>	<u>SAM 05-2813</u>	<u>SAM 05-2937</u>
<u>SAM 05-2940</u>	<u>SAM 05-2942</u>	<u>SAM 05-2961</u>	<u>SAM 05-2973</u>
<u>SAM 05-3213</u>	<u>SAM 05-3214</u>	<u>SAM 05-3215</u>	<u>SAM 05-3216</u>
<u>SAM 05-3217</u>	<u>SAM 05-3293</u>	<u>SAM 05-3298</u>	<u>SAM 05-3384</u>
<u>SAM 05-3385</u>	<u>SAM 05-3386</u>	<u>SAM 05-3388</u>	<u>SAM 05-3412</u>
<u>SAM 05-3454</u>	<u>SAM 05-3505</u>	<u>SAM 05-3506</u>	<u>SAM 05-3507</u>
<u>SAM 05-3508</u>	<u>SAM 45-2450</u>	<u>SAM 45-2620</u>	<u>SAM 45-2684</u>
<u>SAM 45-2791</u>	<u>SAM 45-2963</u>	<u>SAM 45-2965</u>	<u>SAM 45-3387</u>
<u>SAM 45-3389</u>	<u>SARAH</u>	<u>SEAN</u>	<u>SHANGRI-LA</u>

<u>SHARON</u>	<u>SHEFFIELD</u>	<u>SHERRI</u>	<u>SI VIEW</u>
<u>SILVER SPURS</u>	<u>SIMONDS</u>	<u>SKY 39-1091</u>	<u>SNO PASS</u>
<u>SNO-VALLEY</u>	<u>SNQ 05-1097</u>	<u>SNQ 05-3151</u>	<u>SNQ 05-3409</u>
<u>SNQ 05-3511</u>	<u>SNQ 05-3512</u>	<u>SNQ 05-3513</u>	<u>SNQ 05-3514</u>
<u>SPRINKLE</u>	<u>SQUAK</u> <u>MOUNTAIN</u>	<u>STEVENS</u>	<u>STILLWATER</u>
<u>SWAN LAKE</u>	<u>SYRAH</u>	<u>THRUSH</u>	<u>TIGER MTN</u>
<u>TIMBERWOOD</u>	<u>TOLT</u>	<u>TRILLIUM</u>	<u>TWIN FALLS</u>
<u>TWIN PEAKS</u>	<u>TWO RIVERS</u>	<u>UNION HILL</u>	<u>VICTOR</u>
<u>VINCENT</u>	<u>VIOLET</u>	<u>VIVIAN</u>	<u>WAXWING</u>
<u>WEEKS</u>	<u>WESBO</u>	<u>WEST HILL</u>	<u>WINDSOR</u>
<u>WINTERGREEN</u>	<u>WOD 45-0676</u>	<u>WOD 45-0926</u>	<u>WOD 45-1205</u>
<u>WOD 45-1225</u>	<u>WOD 45-2597</u>	<u>WOD 45-2680</u>	<u>WOD 45-2734</u>
<u>WOD 45-2769</u>	<u>WOD 45-3192</u>	<u>WOD 45-3193</u>	<u>WOD 45-3270</u>
<u>WOLF</u>	<u>WOODLANDS</u>	<u>YPT 48-1233</u>	<u>YPT 48-1234</u>

91 F. The boundaries of the Shoreline electoral district shall consist of the following
 92 election precincts:

<u>KMR 32-0036</u>	<u>KMR 32-0340</u>	<u>KMR 32-0473</u>	<u>KMR 32-0501</u>
<u>KMR 32-0535</u>	<u>KMR 32-0572</u>	<u>KMR 32-0573</u>	<u>KMR 32-0677</u>
<u>KMR 32-0686</u>	<u>KMR 32-0689</u>	<u>KMR 32-0695</u>	<u>KMR 32-0696</u>
<u>KMR 32-0820</u>	<u>KMR 32-1095</u>	<u>KMR 32-1147</u>	<u>KMR 32-1171</u>
<u>KMR 32-1181</u>	<u>KMR 32-2444</u>	<u>KMR 32-2462</u>	<u>KMR 32-2754</u>
<u>KMR 32-2764</u>	<u>KMR 32-2765</u>	<u>KMR 32-2766</u>	<u>KMR 32-2771</u>

Ordinance 15529

<u>KMR 32-3148</u>	<u>LFP 32-0003</u>	<u>LFP 32-0092</u>	<u>LFP 32-0309</u>
<u>LFP 32-0397</u>	<u>LFP 32-0400</u>	<u>LFP 32-0517</u>	<u>LFP 32-0650</u>
<u>LFP 32-0652</u>	<u>LFP 32-0653</u>	<u>LFP 32-0654</u>	<u>LFP 32-0655</u>
<u>LFP 32-0734</u>	<u>LFP 32-1056</u>	<u>LFP 32-1075</u>	<u>LFP 32-1089</u>
<u>LFP 32-1143</u>	<u>LFP 32-1186</u>	<u>LFP 32-1237</u>	<u>LFP 32-2439</u>
<u>LFP 32-2763</u>	<u>LFP 32-3380</u>	<u>SHL 32-0001</u>	<u>SHL 32-0012</u>
<u>SHL 32-0024</u>	<u>SHL 32-0038</u>	<u>SHL 32-0088</u>	<u>SHL 32-0232</u>
<u>SHL 32-0241</u>	<u>SHL 32-0267</u>	<u>SHL 32-0274</u>	<u>SHL 32-0277</u>
<u>SHL 32-0296</u>	<u>SHL 32-0319</u>	<u>SHL 32-0335</u>	<u>SHL 32-0346</u>
<u>SHL 32-0357</u>	<u>SHL 32-0368</u>	<u>SHL 32-0378</u>	<u>SHL 32-0396</u>
<u>SHL 32-0401</u>	<u>SHL 32-0407</u>	<u>SHL 32-0423</u>	<u>SHL 32-0424</u>
<u>SHL 32-0444</u>	<u>SHL 32-0454</u>	<u>SHL 32-0462</u>	<u>SHL 32-0470</u>
<u>SHL 32-0474</u>	<u>SHL 32-0486</u>	<u>SHL 32-0488</u>	<u>SHL 32-0494</u>
<u>SHL 32-0499</u>	<u>SHL 32-0510</u>	<u>SHL 32-0514</u>	<u>SHL 32-0519</u>
<u>SHL 32-0527</u>	<u>SHL 32-0530</u>	<u>SHL 32-0537</u>	<u>SHL 32-0538</u>
<u>SHL 32-0558</u>	<u>SHL 32-0559</u>	<u>SHL 32-0605</u>	<u>SHL 32-0606</u>
<u>SHL 32-0609</u>	<u>SHL 32-0648</u>	<u>SHL 32-0665</u>	<u>SHL 32-0692</u>
<u>SHL 32-0711</u>	<u>SHL 32-0735</u>	<u>SHL 32-0754</u>	<u>SHL 32-0802</u>
<u>SHL 32-0819</u>	<u>SHL 32-0832</u>	<u>SHL 32-0844</u>	<u>SHL 32-0861</u>
<u>SHL 32-0866</u>	<u>SHL 32-0875</u>	<u>SHL 32-0888</u>	<u>SHL 32-0895</u>
<u>SHL 32-0897</u>	<u>SHL 32-0898</u>	<u>SHL 32-0903</u>	<u>SHL 32-0914</u>
<u>SHL 32-0917</u>	<u>SHL 32-0920</u>	<u>SHL 32-0921</u>	<u>SHL 32-1020</u>
<u>SHL 32-1021</u>	<u>SHL 32-1030</u>	<u>SHL 32-1038</u>	<u>SHL 32-1053</u>

<u>SHL 32-1077</u>	<u>SHL 32-1080</u>	<u>SHL 32-1101</u>	<u>SHL 32-1106</u>
<u>SHL 32-1140</u>	<u>SHL 32-1158</u>	<u>SHL 32-1168</u>	<u>SHL 32-1178</u>
<u>SHL 32-1197</u>	<u>SHL 32-1209</u>	<u>SHL 32-1210</u>	<u>SHL 32-1228</u>
<u>SHL 32-1236</u>	<u>SHL 32-2552</u>	<u>SHL 32-2712</u>	<u>SHL 32-2753</u>
<u>SHL 32-3363</u>			


93 SECTION 5. Elections for the judicial positions in each of the five electoral
94 districts, as provided under section 3 of this ordinance and as redistricted under section 4
95 of this ordinance, shall be held in 2006. The director of the King County records,

96 elections and licensing services division shall accept declarations of candidacy for such
97 positions during the filing period specified by RCW 29A.24.050.
98

Ordinance 15529 was introduced on 5/30/2006 and passed by the Metropolitan King
County Council on 6/19/2006, by the following vote:


Yes: 6 - Mr. Phillips, Mr. von Reichbauer, Mr. Ferguson, Mr. Gossett, Ms.
Patterson and Mr. Constantine
No: 3 - Ms. Lambert, Mr. Dunn and Ms. Hague
Excused: 0

KING COUNTY COUNCIL
KING COUNTY, WASHINGTON



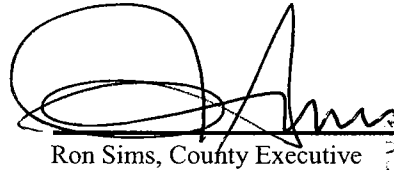
Larry Phillips, Chair

ATTEST:



Anne Noris, Clerk of the Council

APPROVED this 20 day of June, 2006.



Ron Sims, County Executive

Attachments None

RECEIVED
2006 JUN 20 AM 11:28
CLERK
KING COUNTY COUNCIL